







































<div><div>150 WM</div><div>         </div></div>	<div>WATERMAIN HYDRANT VALVE LAND DRAINAGE SEWER WASTE WATER SEWER MANHOLE CATCH BASIN CURB INLET JUNCTIONS CULVERT GAS</div>	<div><div>150 WM</div><div>         </div></div>	<div><div>       </div><div>231.334</div></div>	<div>HYDRO M.T.S. PROPERTY LINE SURVEY BAR LIGHT STANDARD HYDRO POLE GUY WIRE SIGN BUSH LINE FENCE ELEVATION</div>	<div>       </div> <div>(32.231)</div>				
EXISTING	LEGEND—PLAN	PROPOSED	EXISTING	LEGEND—PLAN	PROPOSED	EXISTING	LEGEND—PROFILE	PROPOSED	

LOCATION APPROVED UNDERGROUND STRUCTURES	
SUPV. U/G STRUCTURES COMMITTEE	DATE
<p>NOTE:</p> <p>LOCATION OF UNDERGROUND STRUCTURES AS SHOWN ARE BASED ON THE BEST INFORMATION AVAILABLE BUT NO GUARANTEE IS GIVEN THAT ALL EXISTING UTILITIES ARE SHOWN OR THAT THE GIVEN LOCATIONS ARE EXACT. CONFIRMATION OF EXISTENCE AND EXACT LOCATION OF ALL SERVICES MUST BE OBTAINED FROM THE INDIVIDUAL UTILITIES BEFORE PROCEEDING WITH CONSTRUCTION.</p>	


[illegible]

		<b>CONSULTING ENGINEERS &amp; PROJECT MANAGERS</b>	
WINNIPEG THUNDER BAY		(204) 896-1209 (807) 345-2233	
DESIGNED BY	jS	CHECKED BY	TK
DRAWN BY	PwD	APPROVED BY	RDS
HOR. SCALE: AS NOTED VERTICAL: AS NOTED		RELEASED FOR CONSTRUCTION:	
DATE 01/08/13		DATE	

ENGINEER'S SEAL



CONSULTANT DRAWING NO.  
13-0107-015\_DWG 08

		<h1 style="text-align: center;">THE CITY OF WINNIPEG</h1> <h2 style="text-align: center;">WATER &amp; WASTE DEPARTMENT</h2>	
<h3 style="text-align: center;">BRADY LANDFILL – SURFACE WATER MANAGEMENT DRY POND, WIER AND DRAIN PIPE SECTIONS AND DETAILS</h3>		SHEET OF	09 12
		CAD FILE DRAWING NUMBER	
		CITY DRAWING NUMBER	SWD-D-424